

Village of Point Edward OFFICIAL PLAN SCHEDULE "B"

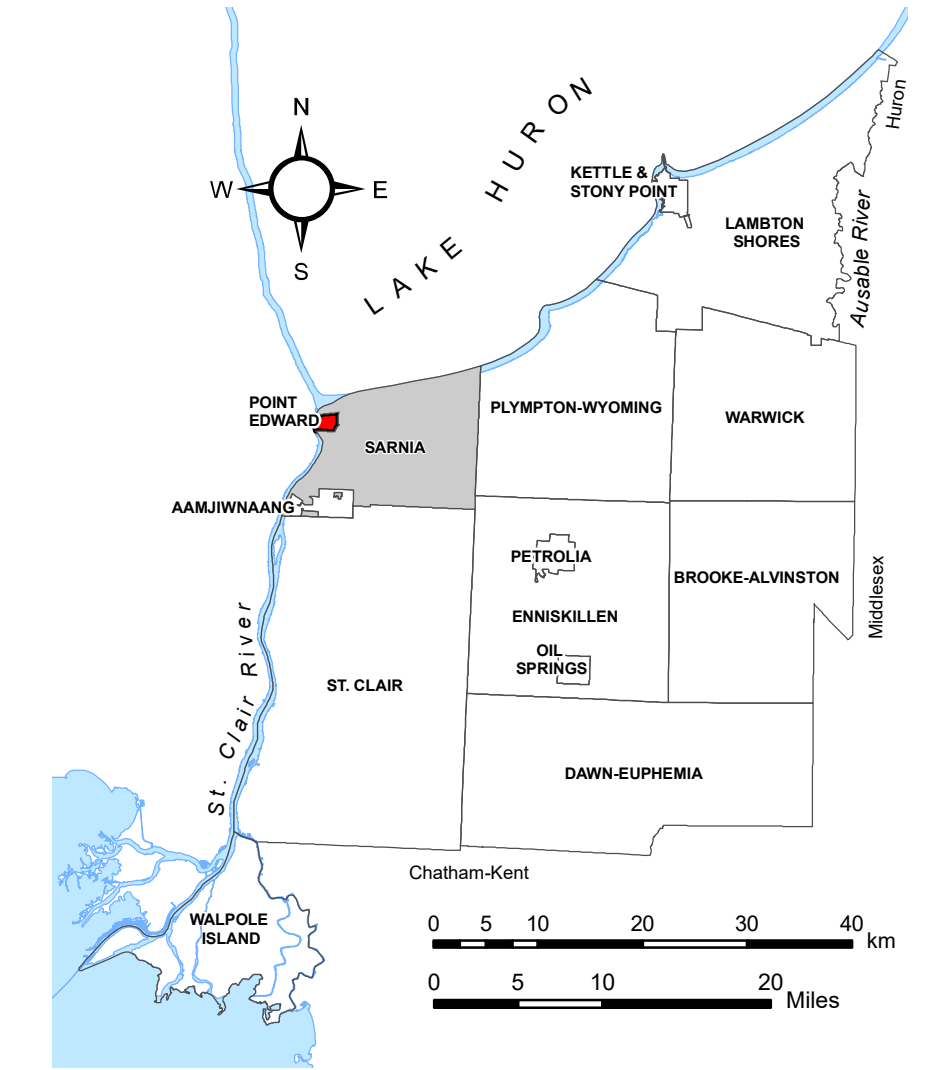
(Lands Subject to the Policies of Section 12.2.2 of this Plan)

LEGEND

- Assessment Parcels
- Rivers - Streams - Drainage
- Roads
- Village Boundary
- Waterbodies
- Development Limitation - Flood Hazard Subject to Policy 18.3 (100 yr. Flood Hazard - SCRCA)

Official Plan - Reference

- Lands Subject to the Policies of Section 12.2.2 of this Plan



Reference

Disclaimer: These digital mapping products have been produced on the County of Lambton's Geographic Information System. Data provided herein is derived from sources with varying levels of accuracy and currency. This is not a survey product. The County of Lambton disclaims all responsibility for the accuracy or completeness of information contained herein. The County of Lambton assumes no responsibility for errors arising from use of these digital mapping products.

The Official Plan information contained herein is current as of the last recorded amendment noted under "Official Plan Amendments".

Cadastral database is current to December 2020.

100 year Floodline courtesy of St. Clair Region Conservation Authority (SCRCA - 2016).

Projection : UTM NAD 83 Zone 17

Consultant : NPG Planning Solutions, July 2021

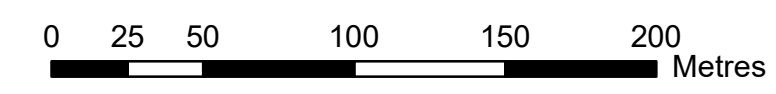
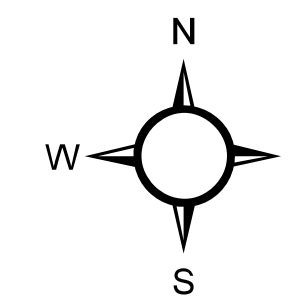
COUNTY OF LAMBTON
Planning and Development Services, July 2021

www.lambtononline.ca

Area Estimator



Notes: Area measures shown at left are typical of Concession/Lot arrangements in the Village of Point Edward.
Acre area measures can be converted to hectares (ha) by dividing by (2.471).



Village of Point Edward OFFICIAL PLAN SCHEDULE "B"

to By-law No. 26 of 2021

Passed this 13 day of July, 2021

Bev Hand, Mayor

Jim Burns, CAO/Clerk

Official Plan Amendments

